



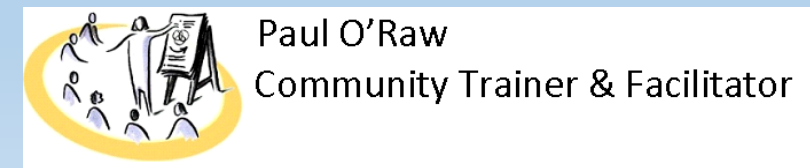
**BALLYHOURA**  
DEVELOPMENT CLG

# COMMUNITY SOCIO-ECONOMIC PLANNING

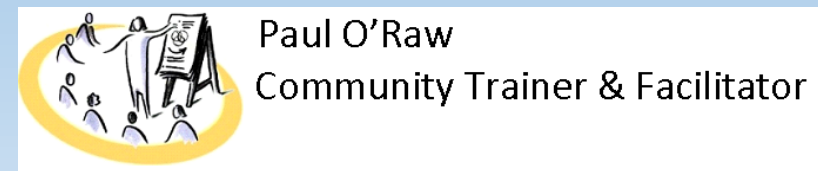
Paul O'Raw in association with  
Niall Heenan & Shane O'Sullivan



The Social Inclusion and Community Activation Programme (SICAP) 2018-2022 is funded by the Irish Government through the Department of Rural and Community Development and co-funded by the European Social Fund under the Programme for Employability, Inclusion and Learning (PEIL) 2014-2020



# Fedamore Carnane Community Planning



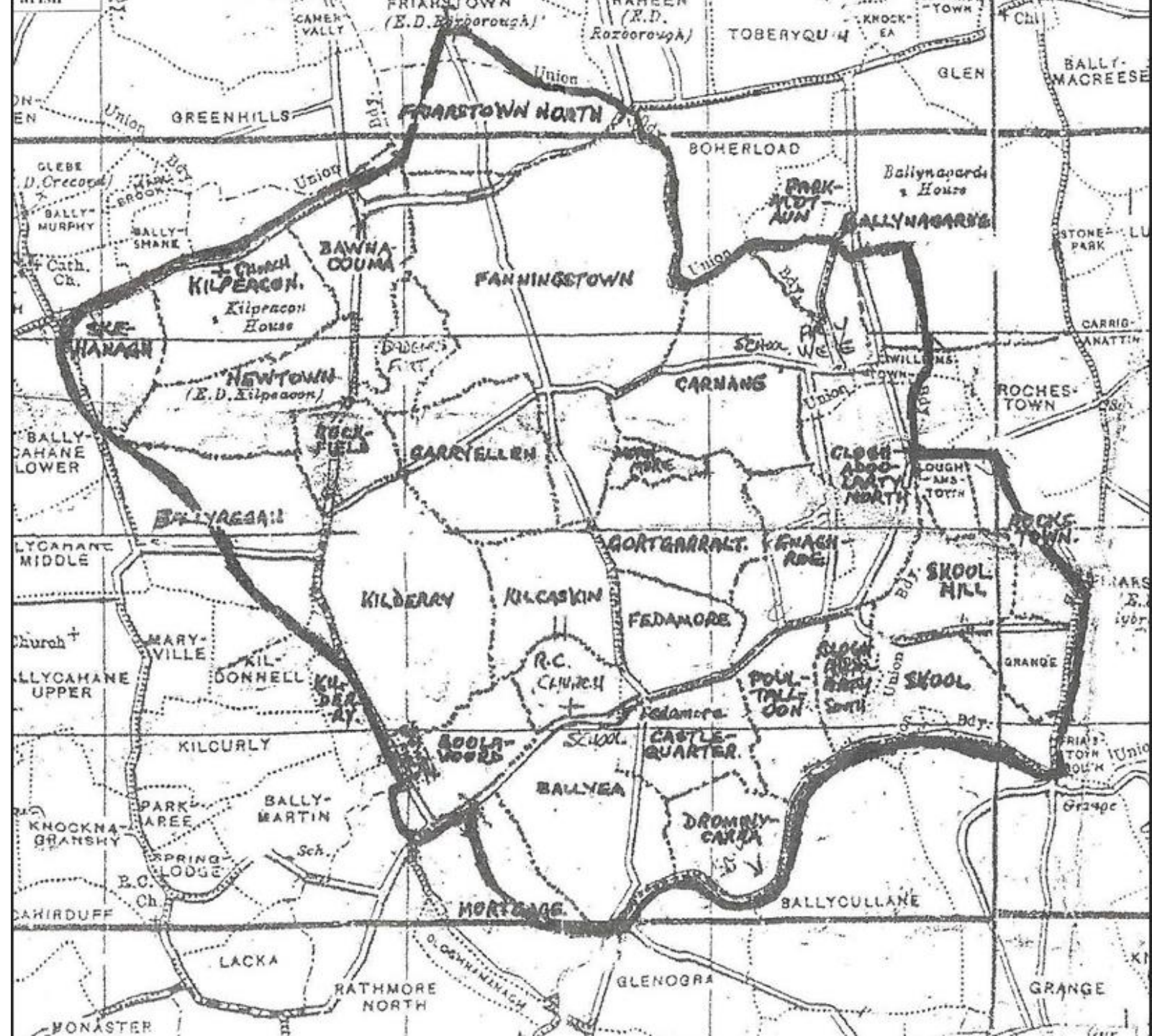
# Community Planning – For What?

- To bring community together
- To articulate a shared vision
- To work together towards a more inclusive community
- To gather information, views and ideas
- To prepare an agreed plan
- To bring in more resources and services
- To improve local communications

# Elements of Community Planning

- Preparing the socio-economic profile
- Reviewing other local information
- Individual survey
- 3 community consultation sessions
  1. Presenting the socio-economic profile
  2. Presenting the completed e-survey results
  3. Presenting a draft plan/ implementing the plan

Area covered



# Socio-Economic Profile

- CSO results –
- Comparing changes and trends from 2011- 2016
- Themes included in the profile:

<b>Population Structure (Demographics)</b>	<b>Deprivation Index (scale)</b>	<b>Demographics</b>
Nationality & ethnicity	Family Life Cycle	Home Ownership
Education	Employment	Health & Disability

# Small Area Profile of Fedamore Community

SA ID Code	Pop. 2016	Pop. 2011	% Change 11 – 16	Townlands / Streets / Estates
SA12706 9001	332	324	2.47%	Poultalloon; Enaghroe; Cloughadoolarty North; Cloughadoolarty South
SA12706 9002	287	278	3.23%	Fanningstown; Friarstown North; Garryellen
SA12706 9003	374	356	5.05%	Fedamore; Ballyea; Castlequarter
SA12706 9004	264	264	0%	Kilderry; Kilcaskin; Gortgarralt; Moanmore; Carnane
SA12701 7002	417	404	3.21%	Skool; Skoolhill; Grange; Friarstown; Rockstown; Loughanstown; Friarstown South
SA12712 4001	46	44	4.54%	Powerfield; Boolavoord
SA12709 8001	147	147	0%	Badgerfort; Bawnnacouma; Kilpeacon; Newtown; Skehanagh
SA12709 8002	123	129	-4.65%	Rockfield; Ballyregan; Kilderry
SA12701 7003	395	354	11.58%	Arywee; Ballynagarde; Williamstown;

# Population Growth: no increase

2011

2300



2016

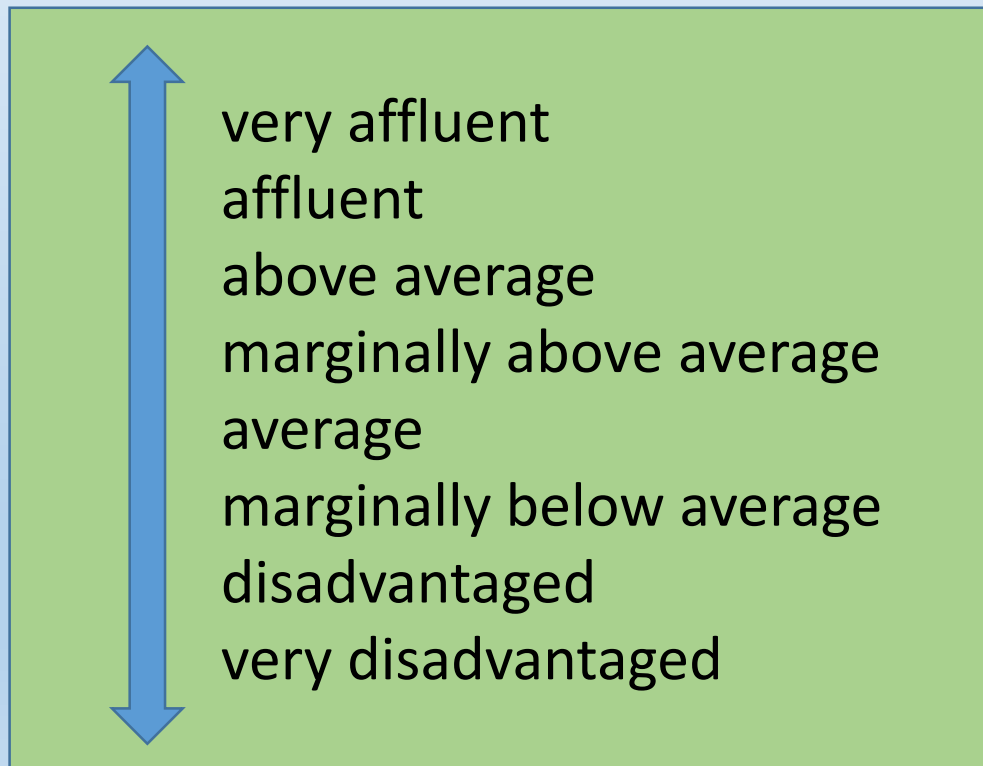
2385



Small Areas	Deprivation 2016
<b>Poultalloon; Enaghroe; Cloughadoolarty North; Cloughadoolarty South</b>	Marginally Below Average
<b>Fanningstown; Friarstown North; Garryellen</b>	Marginally Below Average
<b>Fedamore; Ballyea; Castlequarter</b>	Marginally Below Average
<b>Kilderry; Kilcaskin; Gortgarralt; Moanmore; Carnane</b>	Marginally Below Average
<b>Skool; Skoolhill; Grange; Friarstown; Rockstown; Loughanstown; Friarstown South</b>	Marginally Above Average
<b>Powerfield; Boolavoord</b>	Marginally Above Average
<b>Badgerfort; Bawnnacouma; Kilpeacon; Newtown; Skehanagh</b>	Affluent
<b>Rockfield; Ballyregan; Kilderry</b>	Marginally Above Average
<b>Arywee; Ballynagarde; Williamstown;</b>	Marginally Above Average

# Affluence & Deprivation Fedamore Carnane 2016

The 'Deprivation Index' is a scale used to measure affluence and deprivation.



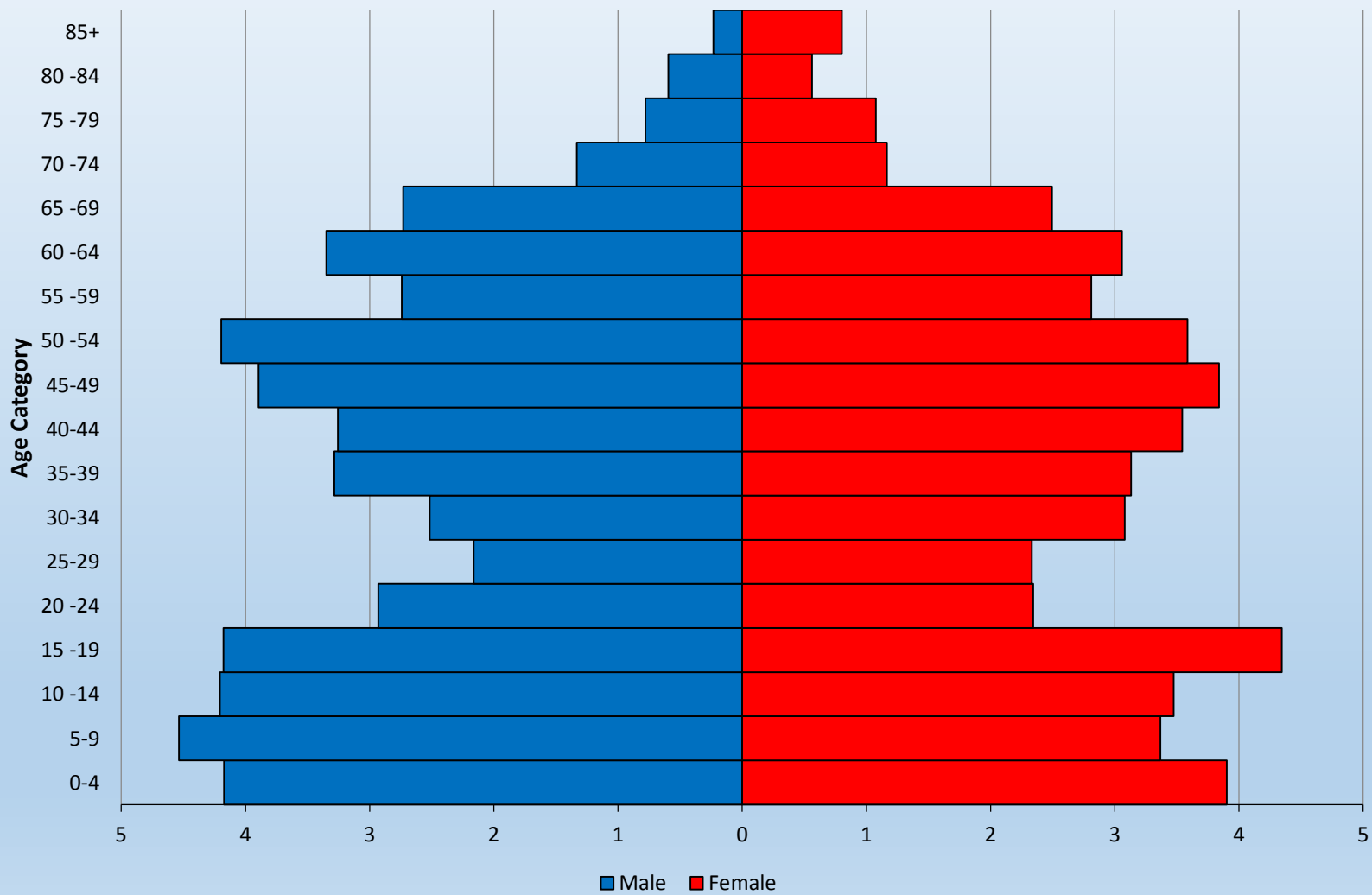
## Fedamore Carnane 2016

4 SA's Marginally Below Average

4 SA's Marginally Above Average

1 SA Affluent

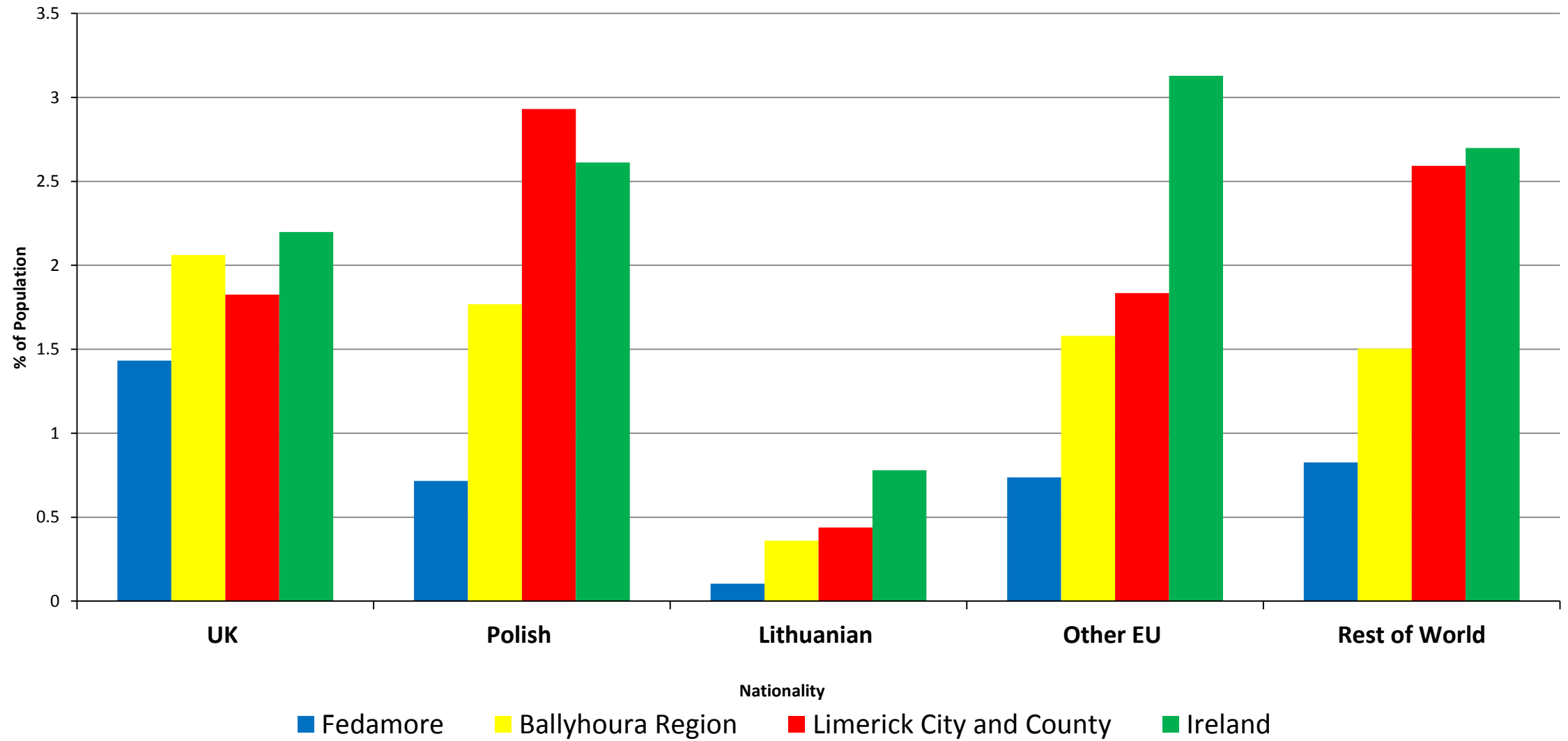
### Fedamore (2016)



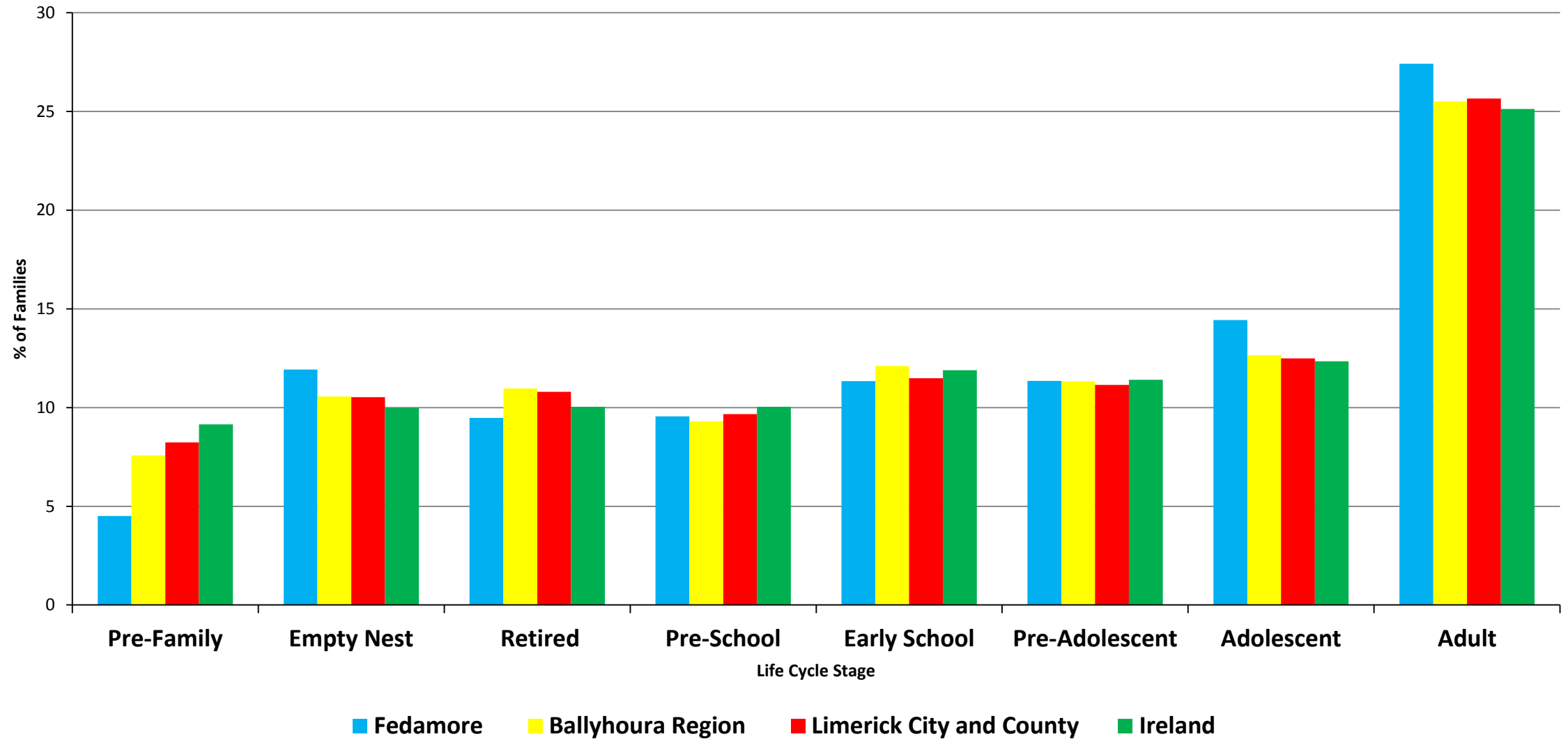
<b>Location</b>	<b>Youth Dependency Ratio</b>	<b>Elderly Dependency Ratio</b>	<b>Demographic Vitality Ratio</b>
<b>Fedamore</b>	0.34	0.09	3.33
<b>Ballyhoura Region</b>	0.31	0.13	2.87
<b>Limerick City and County</b>	0.29	0.13	2.97
<b>Ireland</b>	0.30	0.13	3.10

This implies the population in Fedamore is younger in comparison to the other selected locations.

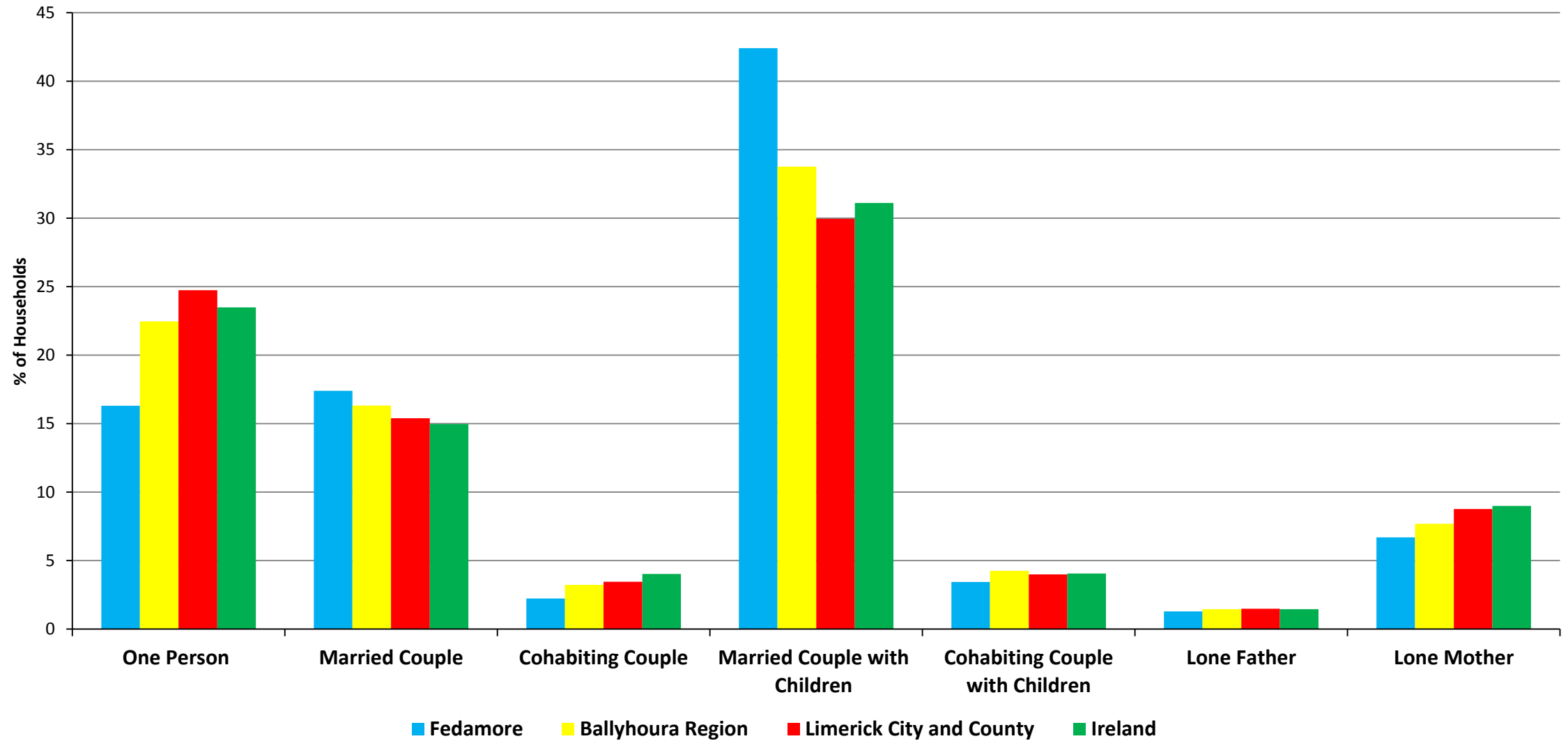
### Nationality



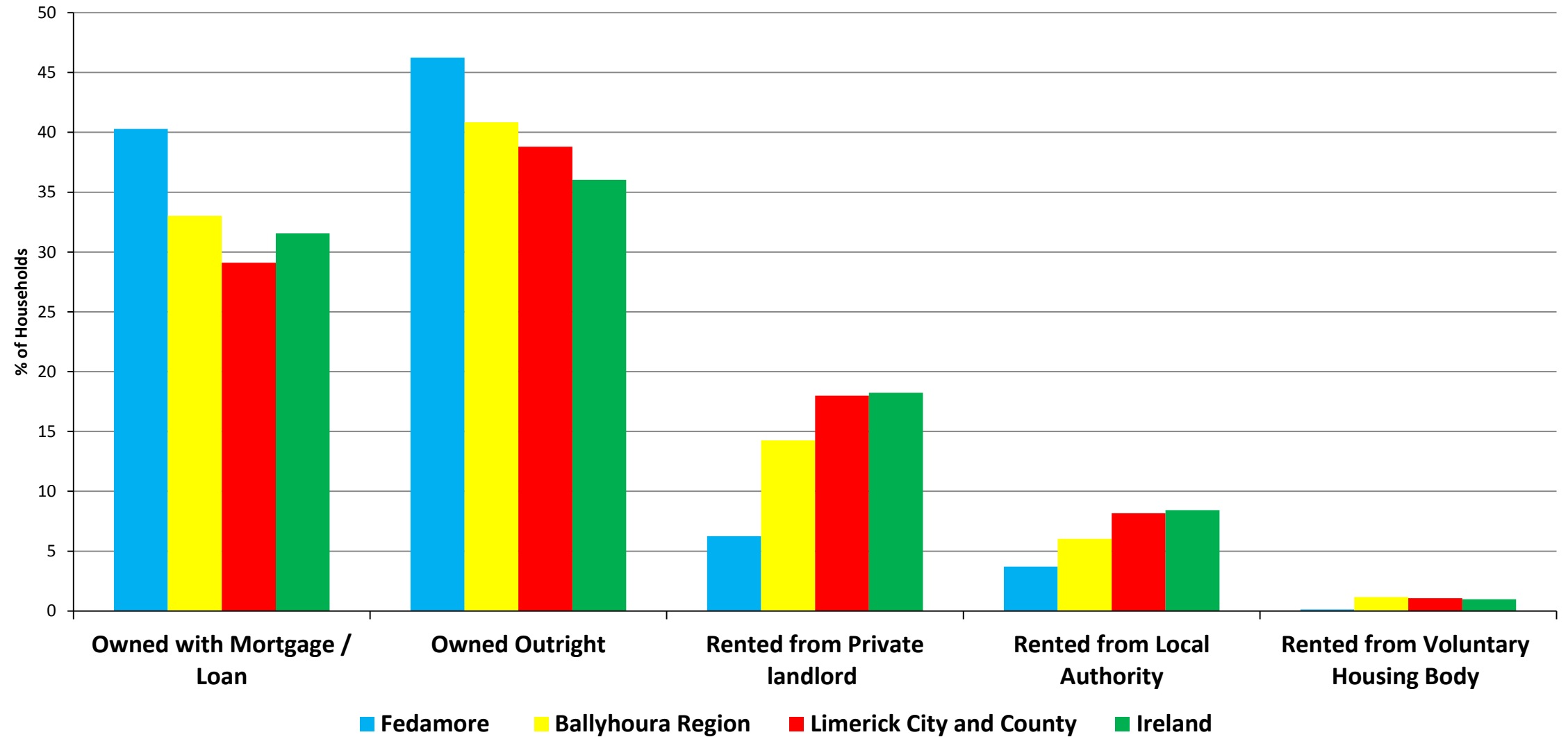
## Family Cycle



### Household Family Composition



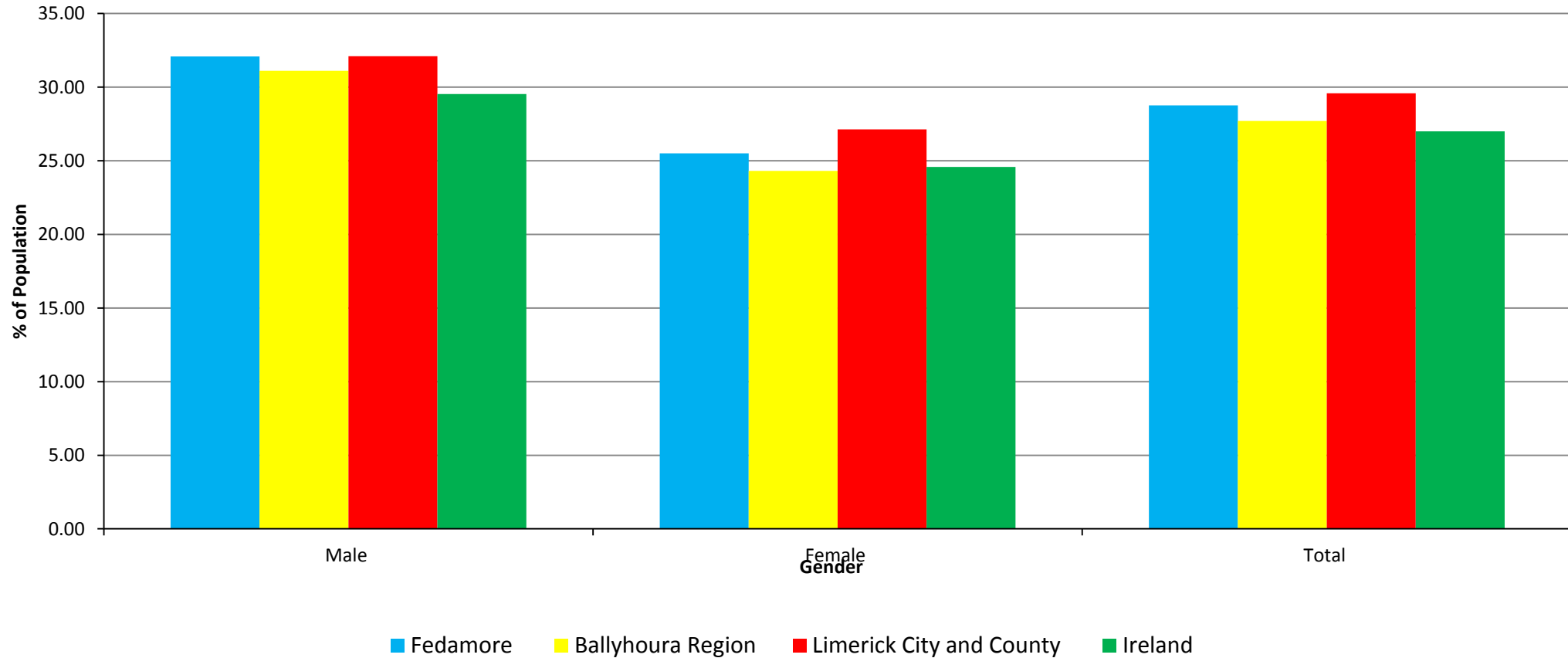
## Home Ownership



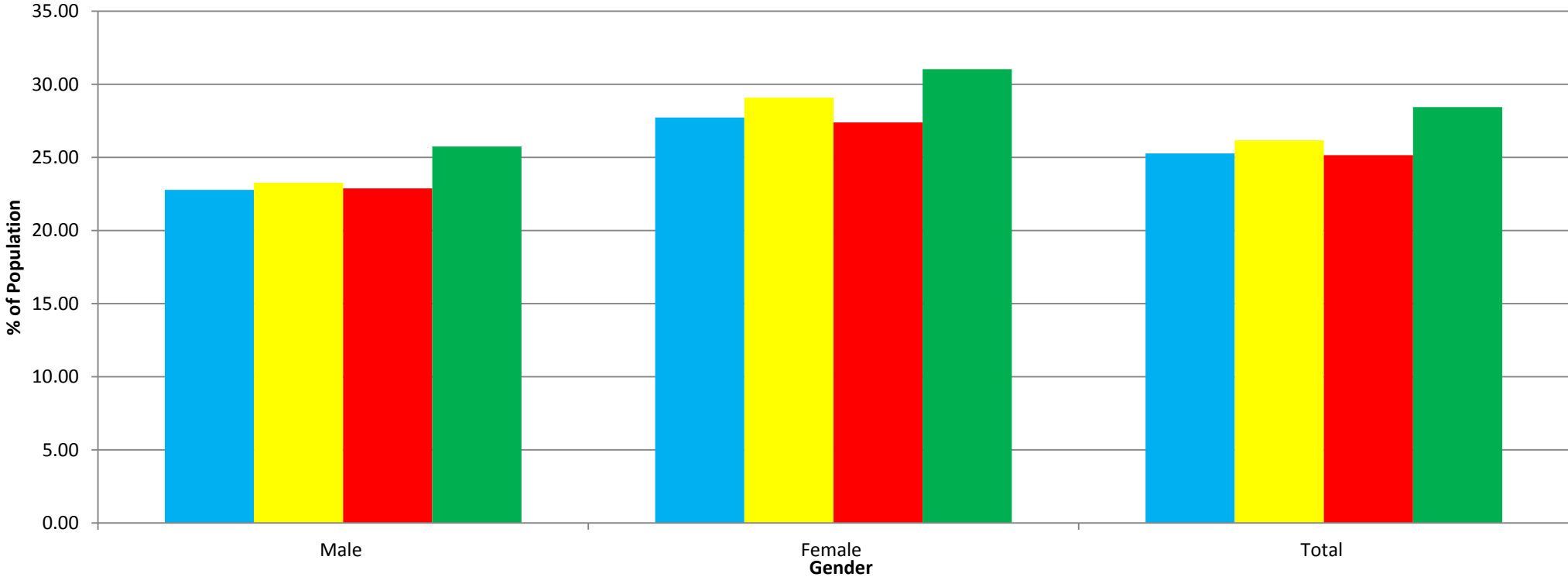


	Employment Rate (%)			Unemployment Rate (%)		
Location	Male	Female	Total Pop.	Male	Female	Total Pop.
Fedamore	55.9	45.42	50.66	13.58	12.96	13.29
Ballyhoura Region	56.35	45.81	51.10	12.08	10.62	11.43
Limerick CC	54.83	44.65	49.69	15.17	13.34	14.35
Ireland	58.52	48.55	53.43	13.70	11.97	12.91

## Early School Leavers

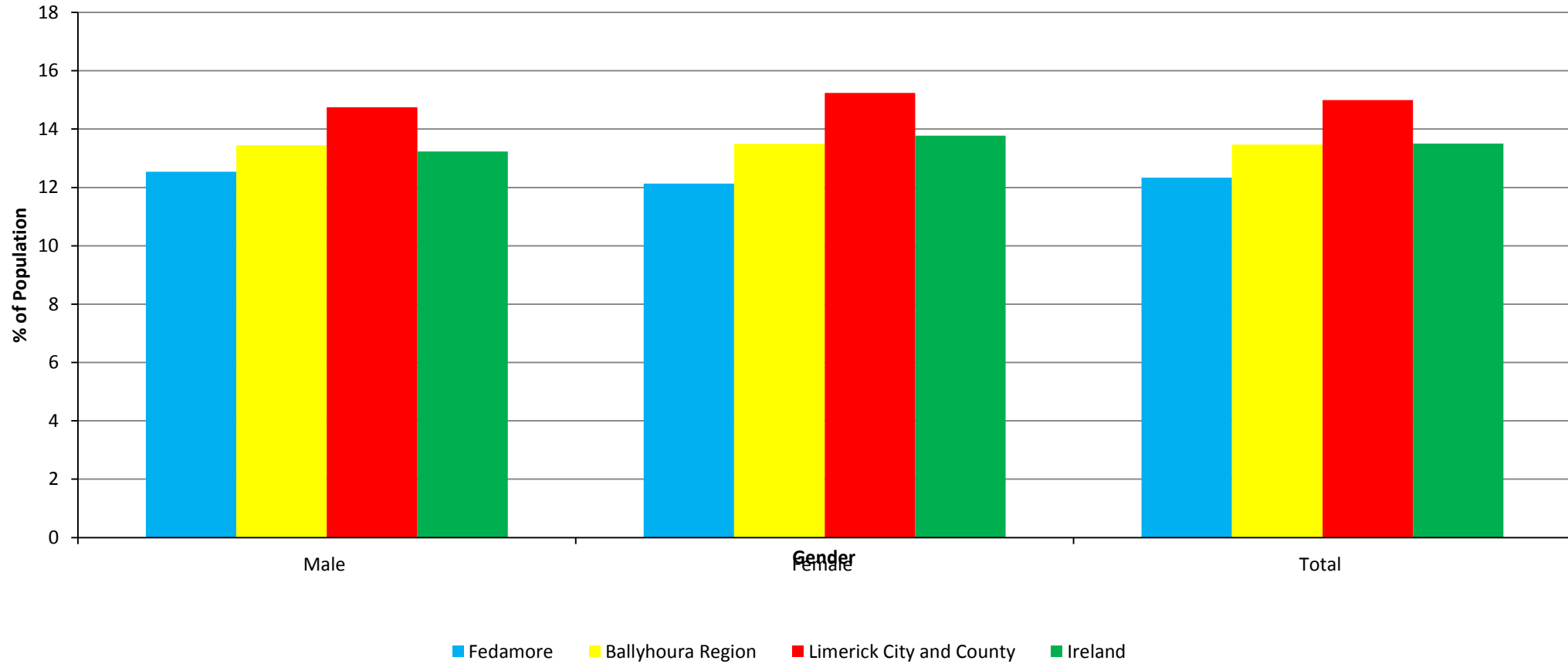


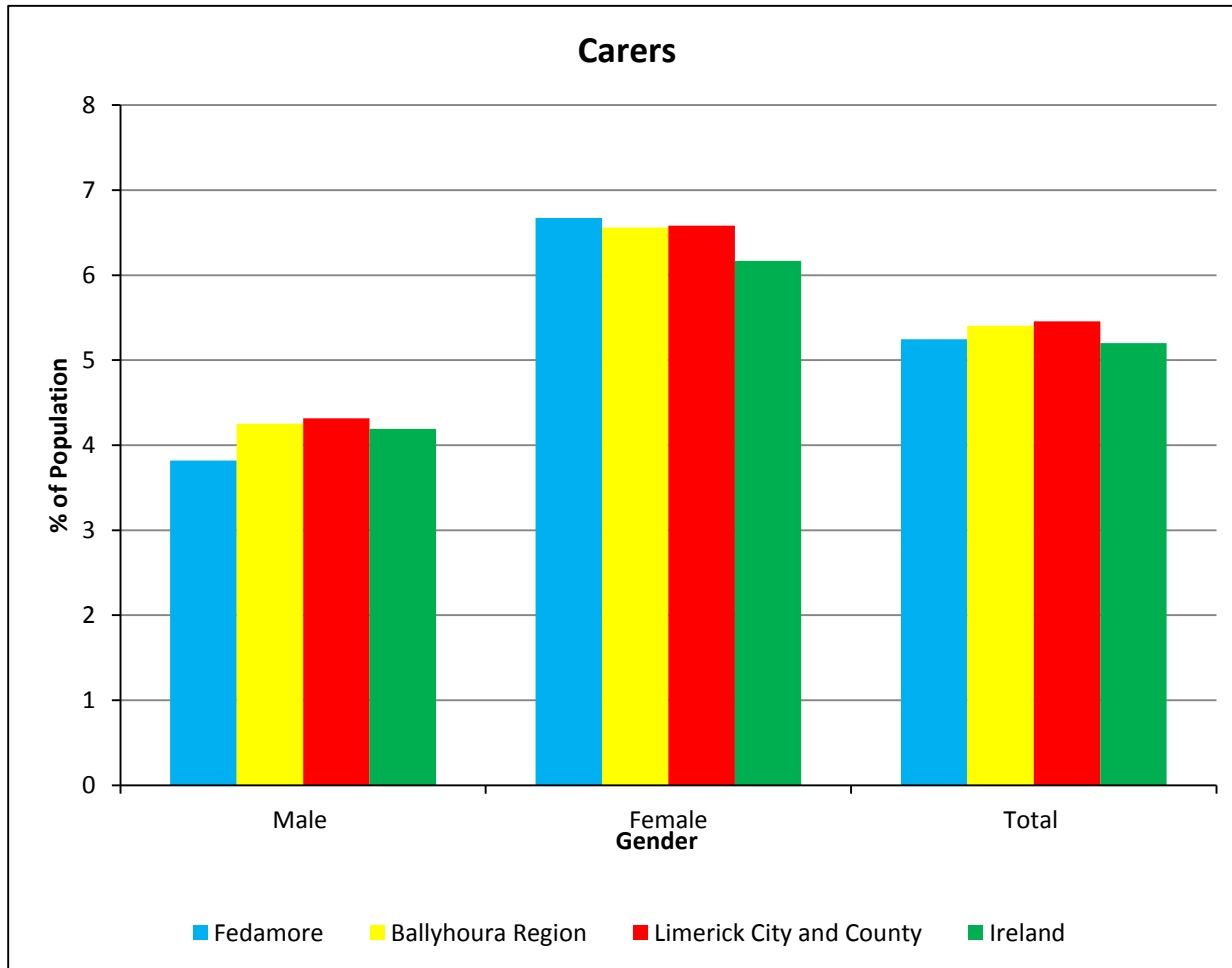
### Third Level Graduates



Fedamore    Ballyhoura Region    Limerick City and County    Ireland

## Disability





**According to the 2016 Census of Population, there were 294 individuals (153 males and 141 females) with a disability living in Fedamore / Carnane**

# Conclusions

- Population slight increase
- Elderly dependency is lower compared to other areas (Ballyhoura, Limerick, Irl)
- 92 Foreign nationals – UK 34, Polish 17, Lithuanian 2, Other EU 18, RoW 20
- Diverse family types, High home ownership, high levels of families with children
- No areas classed as disadvantaged by Pobal, however not all areas the same
- Unemployment higher than County and Ireland

# County Development Plan

- A new sewerage scheme was installed for the village in 2002. This is considered adequate for the targeted growth needs.
- The village is accessed by the R511 from Limerick City. Fedamore cross, which serves the village off the R511 regional road, is substandard and needs to be upgraded prior to substantial housing being permitted in the village.

# Updates from last community plan

<p><b>Policing / Garda Presence</b> During the planning process, it became evident that people were concerned that the level of policing in the area would drop due to the current economic climate.</p>	<p><b>There are still two Garda stationed in Ballyneety. However, with only 2 Gardai, there are occasions when any call made to Ballyneety is automatically routed to Roxboro Garda Station.</b></p>
<p><b>Crime</b> The community expressed concern relating to particular instances of crime in relation to speeding, illegal dumping, and drugs, which were discussed with the Gardai at the agency meeting.</p>	<p><b>There is an active Community Text Alert Group in the area. The Gardai have assured us that they welcome interaction with the public.</b></p>
<p>The issue of voluntary engagement was highlighted as being of particular concern to the community.</p>	<p><b>Volunteering is the biggest problem facing all voluntary groups.</b></p>
<p>Low Water Pressure is an issue in the village.</p>	<p><b>We understand that this problem has been dealt with.</b></p>
<p>Sewage Treatment Plant – is considered an eyesore.</p>	
<p>Dangerous junction – the junction at the entrance to the village is a major safety concern for the community. Visibility is not adequate to safely manoeuvre in the area.</p>	<p><b>The sight lines have been improved in the Limerick and Meanus direction. What the Community Council has asked for in addition, is a Flashing sign at either side of the junction to slow down.</b></p>



# Updates from last community plan

Speeding in the village	The Gardai do respond to complaints
Community Consultation – the community would like greater consultation in relation to future plans for their area.	<b>Lack of community involvement in Community Council</b>
Hall Refurbishment – The community propose to refurbish the hall.	<b>The Community Hall has been refurbished due to the work of the Hall Committee and Funding through Ballyhoura.</b>
Development of a community/youth café.	<b>Community Café was in place for 3 days a week but did not continue</b>
Displaying local history – the community would like to display their local history in historical panels in the hall.	<b>The Historical Society, which is a subcommittee of the Community Council, is active It has done good work in recording headstones at all the Graveyards in the area and have submitted articles to the annual Fedamore New magazine</b>
Recreational Classes – the community have identified a need to accommodate more recreational classes for the area.	<b>Computer Classes, cooking classes and art classes have been organised by Ballyhoura on a regular basis. Speech and Drama classes are held weekly as well as keep fit classes.</b>
Safe walking routes – there is an issue with safe walking routes from the new estates to the school and from the village to the GAA pitch.	<b>Pathway between Church and GAA field in place. Between Housing Estates and School, footpath in place on right hand side.</b>
Development of walking route - around the perimeter of GAA grounds	<b>GAA are looking at providing this facility.</b>
Development of facilities at the GAA grounds – including the construction of a ball wall, dugouts, a stand and erection of floodlights.	<b>under consideration.</b>

# Updates from last community plan

<b>Development of a Playground</b>	<b>Looked at but not recommended due to Insurance issues.</b>
Adult Education - The need to further the availability of adult education courses in Fedamore has been identified.	<b>If the demand is there, LCETB and Ballyhoura will provide classes as appropriate.</b>
Litter and Illegal Dumping – in the village and surrounding countryside.	<b>Fedamore has a bottle bank and Clothes Bank, which other areas do not have, It is well used. Community Council takes part in Team Limerick Clean Up. Small numbers take part. LC&amp;CC (Kilmallock Office) do respond to all request made to them.</b>

# Issues for consideration

- Families with children
- Needs of Parents of Adolescent Children
- Lower numbers of single person households
- Community Involvement & Facilities
- Crime/Safety
- Needs of Young People- especially adolescent
- Facilities for Young People
- Are any areas or people not engaging?
- Employment/Unemployment/Enterprise

## - Table Discussions

**Is this your understanding of Fedamore Carnane?**

**Are we missing anything?**

## - Ideas Worksheets

# After tonight

- Share and complete the online community survey
- <https://www.surveymonkey.com/r/ballyhouracommunityplanning>
- Survey deadline March 7<sup>th</sup>
- Next workshop Thurs March 21<sup>st</sup>
- Next workshop to look at the results of the surveys and to continue the consultation process