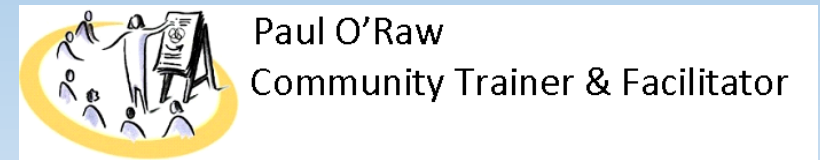




COMMUNITY SOCIO-ECONOMIC PLANNING

Paul O'Raw in association with
Niall Heenan & Shane O'Sullivan



Community Planning Liscarroll, Co Cork

Socio-Economic Profile based on CSO statistics for the area.

Presented 19th March 2019

Community Planning – For What?

- To bring the community together
- To articulate a shared vision
- To work towards a more inclusive community
- To gather information, views and ideas
- To reach agreement on local priorities
- To improve local communications
- To bring in more resources and services
- To inform agencies about the community eg Cork Local Community Development Committee (LCDC)

Elements of Community Planning

- Preparing the socio-economic profile
- Reviewing other local information
- Individual survey
- 3 community consultation sessions
 1. Presenting the socio-economic profile
 2. Presenting the survey results
 3. Presenting a draft plan/ implementing the plan

Planning context

- Liscarroll Community Socio-Economic Plan 2008-2013
- Kanturk – Mallow Municipal District Local Area Plan (Aug 2017)
 - Liscarroll classified as a Village
 - <http://corklocalareaplans.com/wp-content/uploads/2017/08/Kanturk-Mallow-MD-LAP.pdf>

Socio-Economic Profile

- CSO results – primarily Liscarroll ED
- Comparing changes and trends from 2011- 2016
- ED consists of 3 small areas (SAs)
- Themes included in the profile:

Population Structure (Demographics)	Deprivation Index (scale)	
Nationality & ethnicity	Family Life Cycle	Home Ownership
Education	Employment	Health & Disability

Liscarroll Electoral District – Small Areas

SA ID Code	Pop. 2016	Pop. 2011	% Change 11 – 16	Townlands
047238001	270	261	3.44	Coolbane; Rockspring; Liscarroll
047238002	323	313	3.19	Garragort; Knockbarry; Rosnannrney; Lackaroe; Sallypark; Lackeen; Knockardbane; Altamira; Moyge
047123002	290	257	12.84	Tulladuff; Sunfort; Knawhill; Killinane; Knockcloona; Knockanedeia; Cappanagaul; Ballybahaclough
Total	883	831	+6.25%	

Population Growth: 6.25% Increase

2011

831



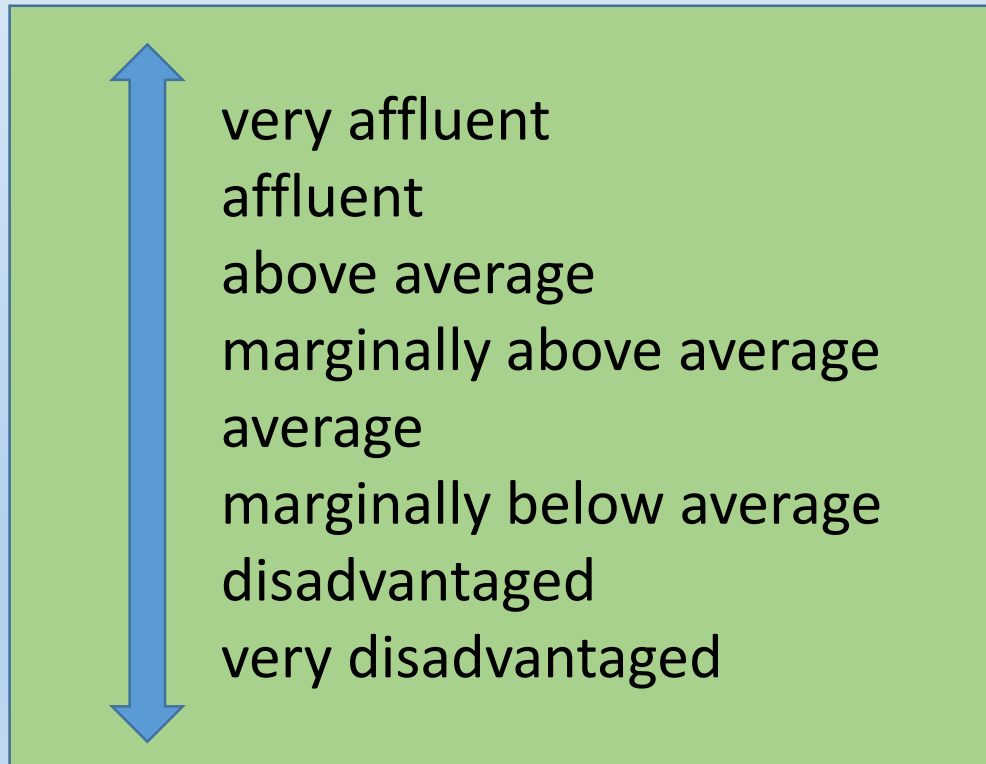
2016*

883

*Note; there is a discrepancy between the community boundary and the CSO ED/ Small Area boundaries, consequentially, the community estimate of population could be 150 less than CSO figures. However, given the homogenous nature of surrounding townlands, it is unlikely that the overall trends would differ substantially. The consultants are satisfied that their analysis presents an accurate socio-economic profile of the community of Liscarroll.

Affluence & Deprivation Liscarroll 2016

The 'Deprivation Index' is a scale used to measure affluence and deprivation.



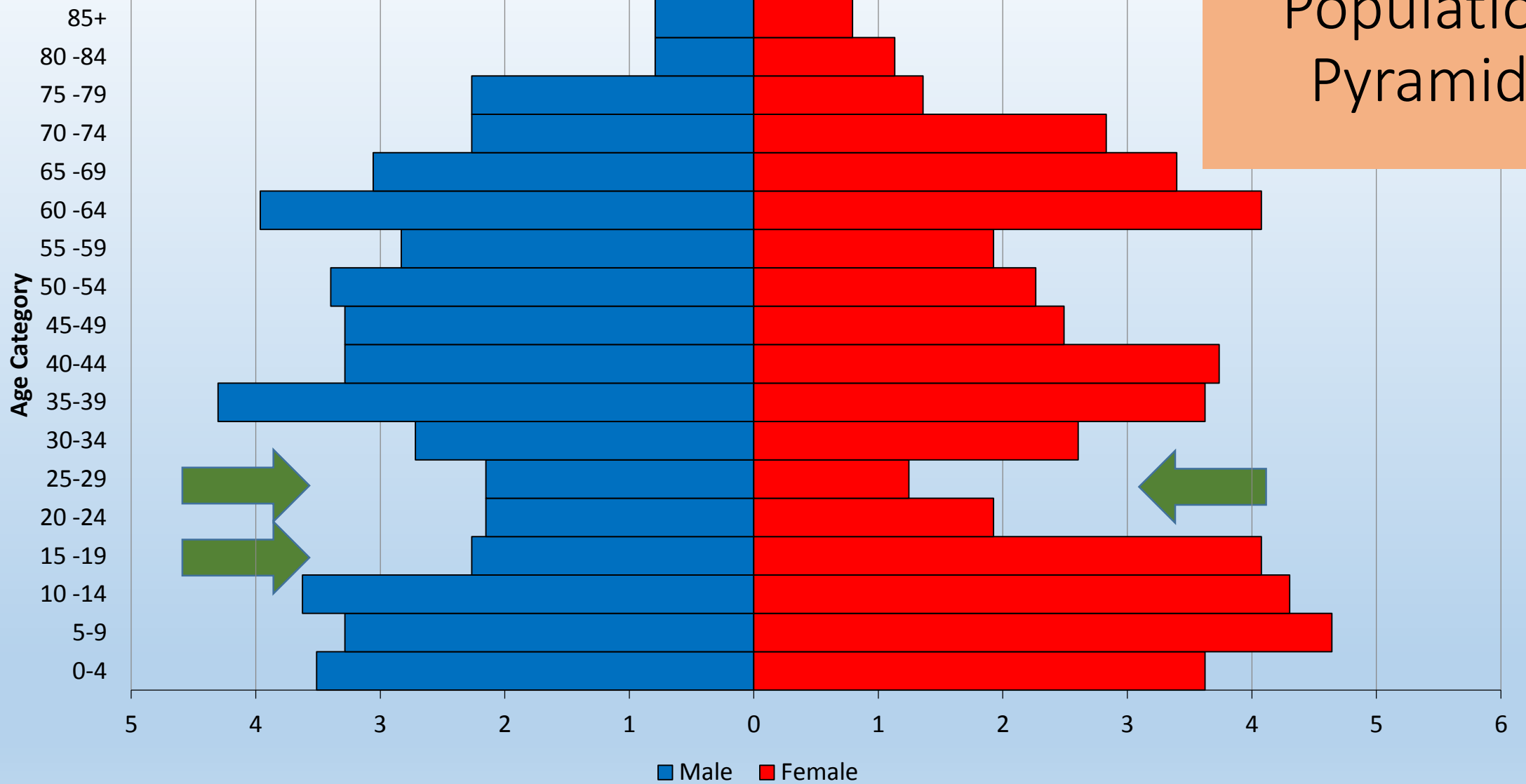
Liscarroll

3 Small Areas marginally below average

Pobal Deprivation Index, classifies Liscarroll as being marginally below average.

Liscarroll (2016)

Population Pyramid

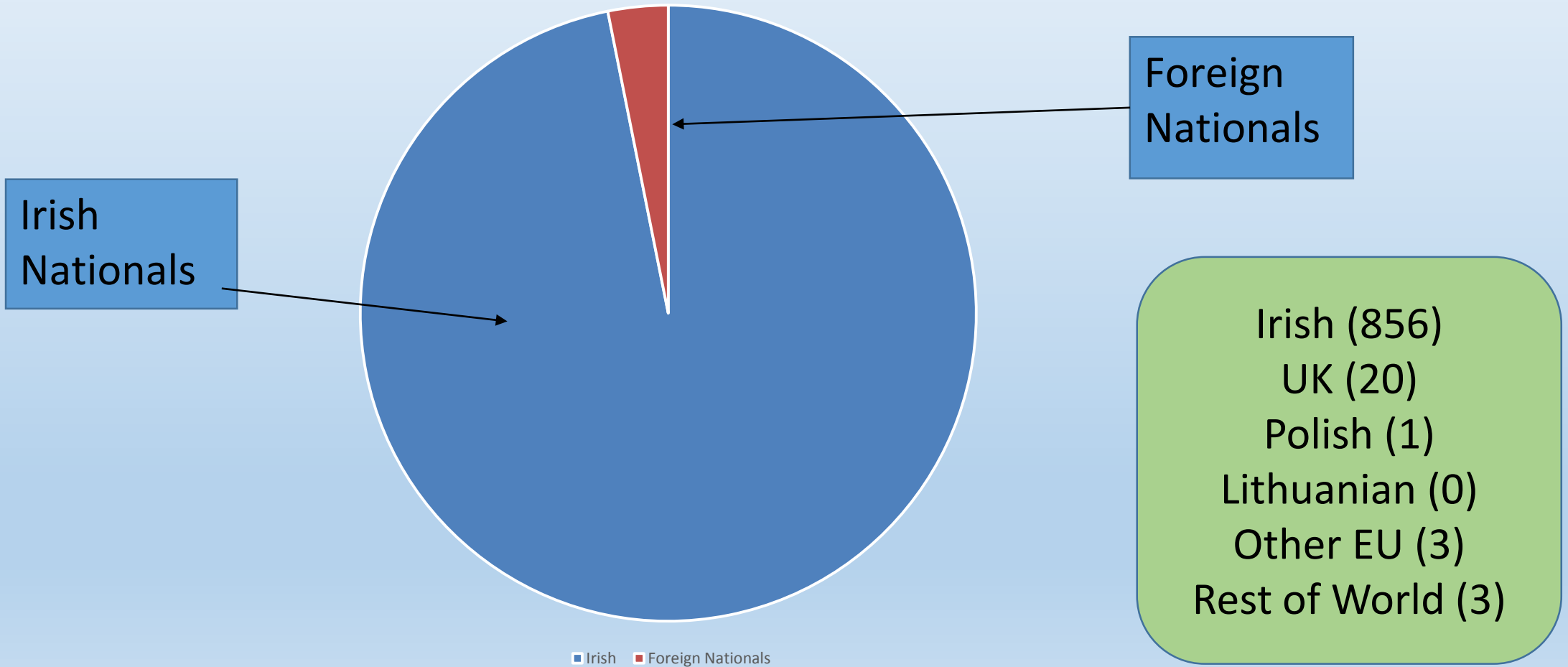


Demographic Vitality Ratio Liscarroll 2016

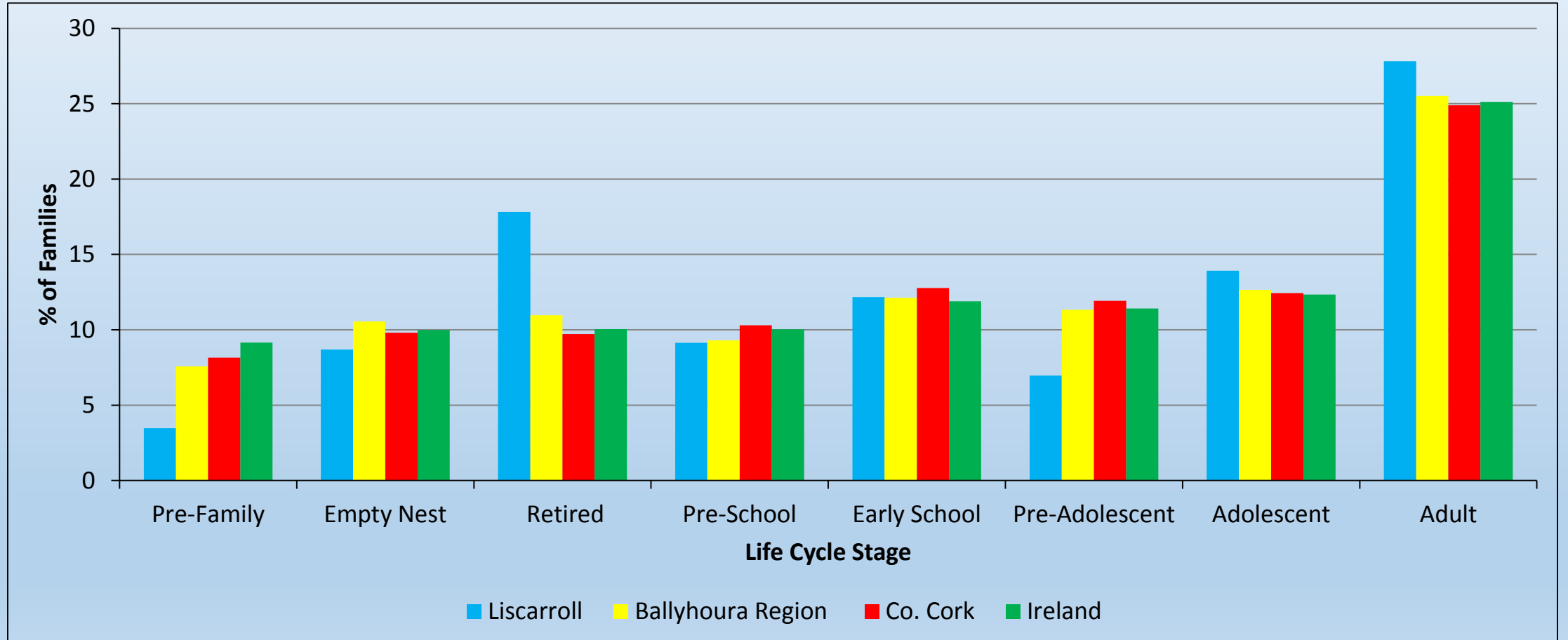
Location	Youth Dependency Ratio	Elderly Dependency Ratio	Demographic Vitality Ratio
Liscarroll	0.35	0.18	1.69
Ballyhoura Region	0.31	0.13	2.87
Co. Cork	0.33	0.12	2.94
Ireland	0.30	0.13	3.10

'The demographic vitality ratio refers to the number of persons aged 20 -39 years as a ratio of number of people aged over 60 years.'

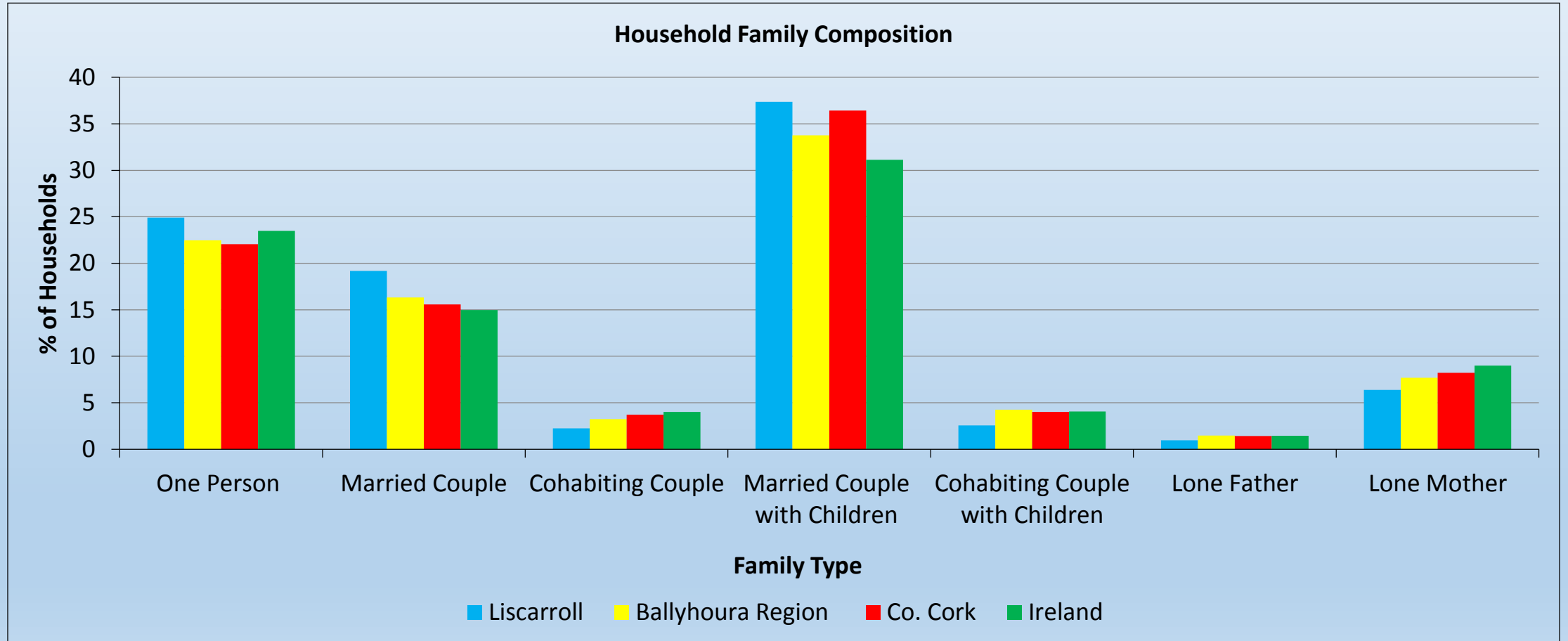
Nationalities Lisscarroll 2016



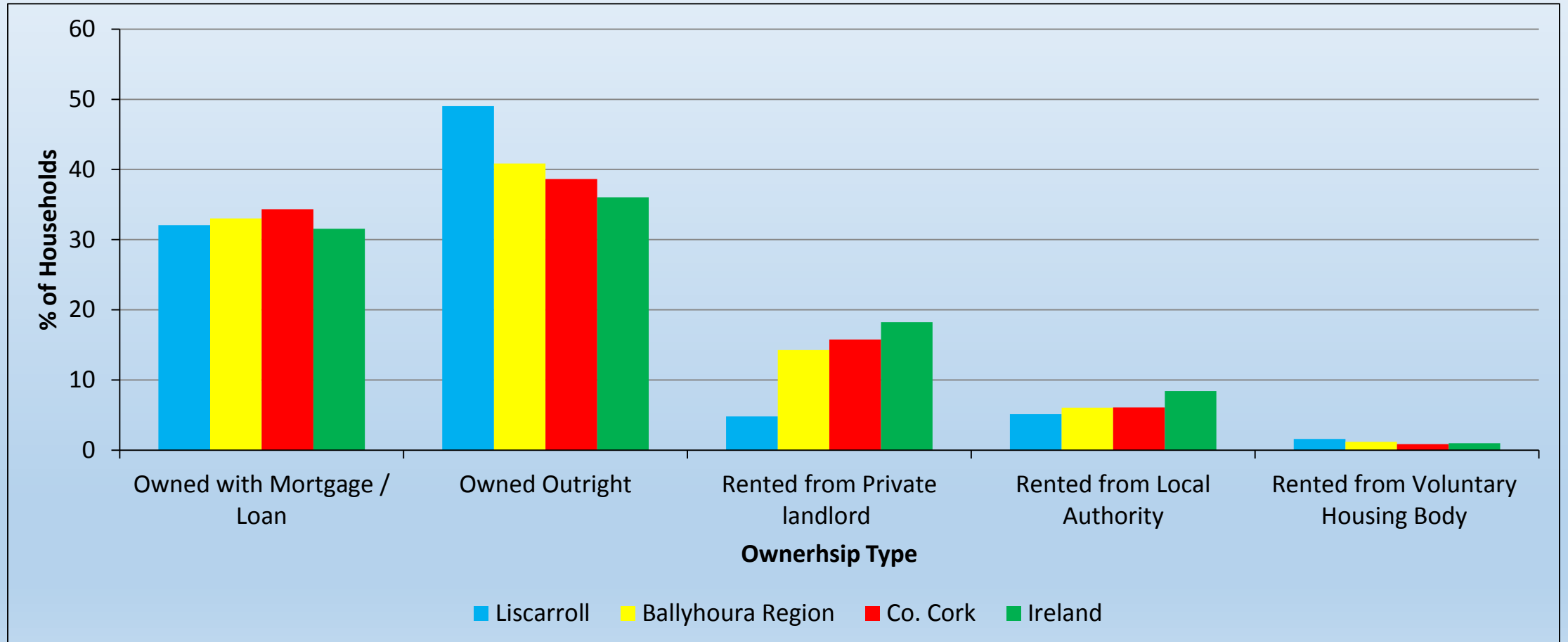
Family Life Cycle Liscarroll 2016



Household Family Composition



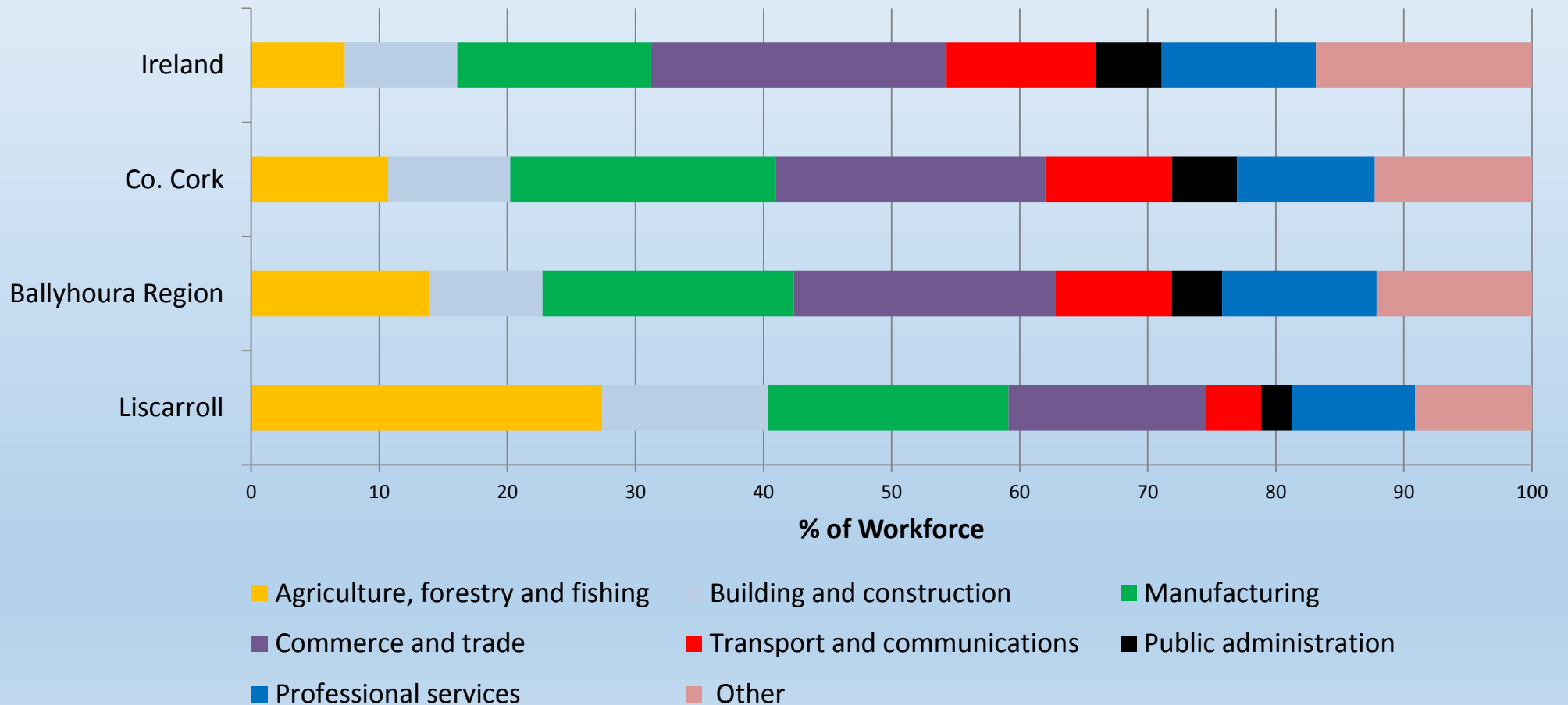
Home Ownership Liscarroll 2016



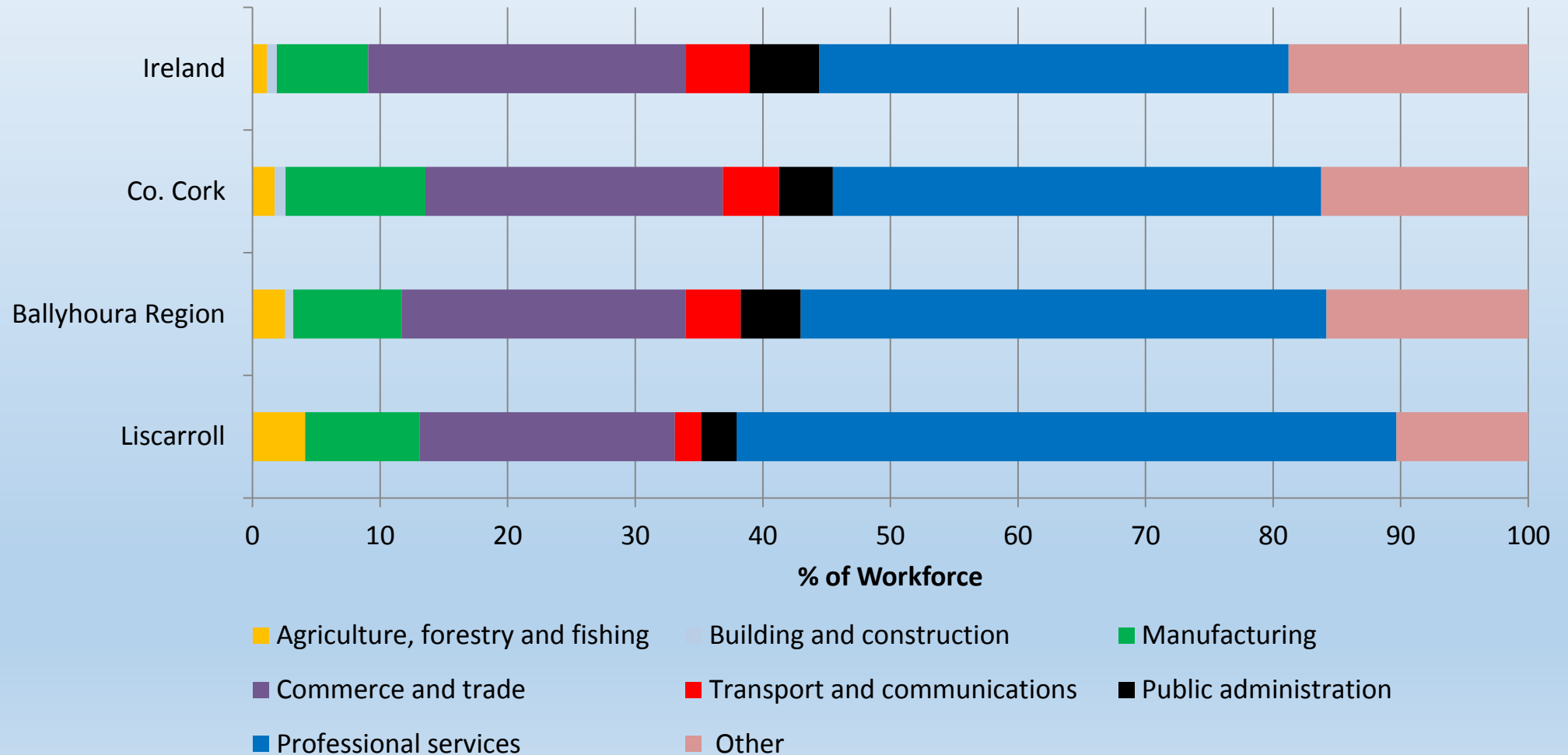
Employment Rate Liscarroll 2016

	Employment Rate %	Unemployment Rate %
Liscarroll	51.91	9.48
Ballyhoura Region	51.1	11.43
Cork County	55.93	9.23
Ireland	53.43	12.91

Male Occupational Profile Liscarroll 2016

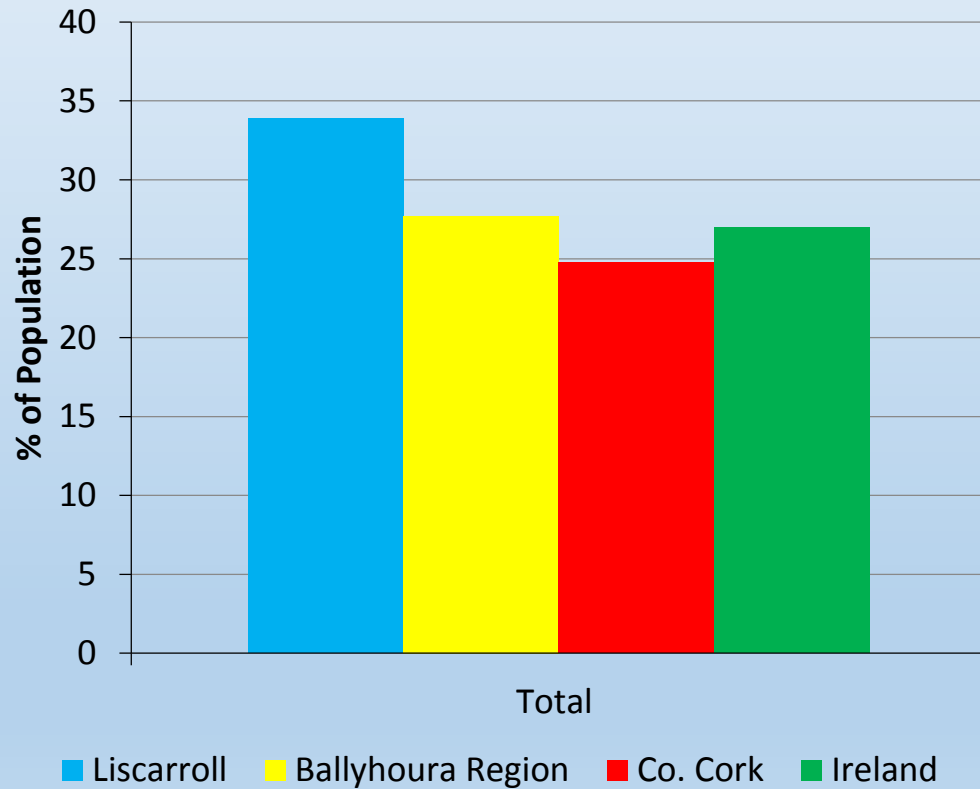


Female Occupational Profile Liscarroll 2016

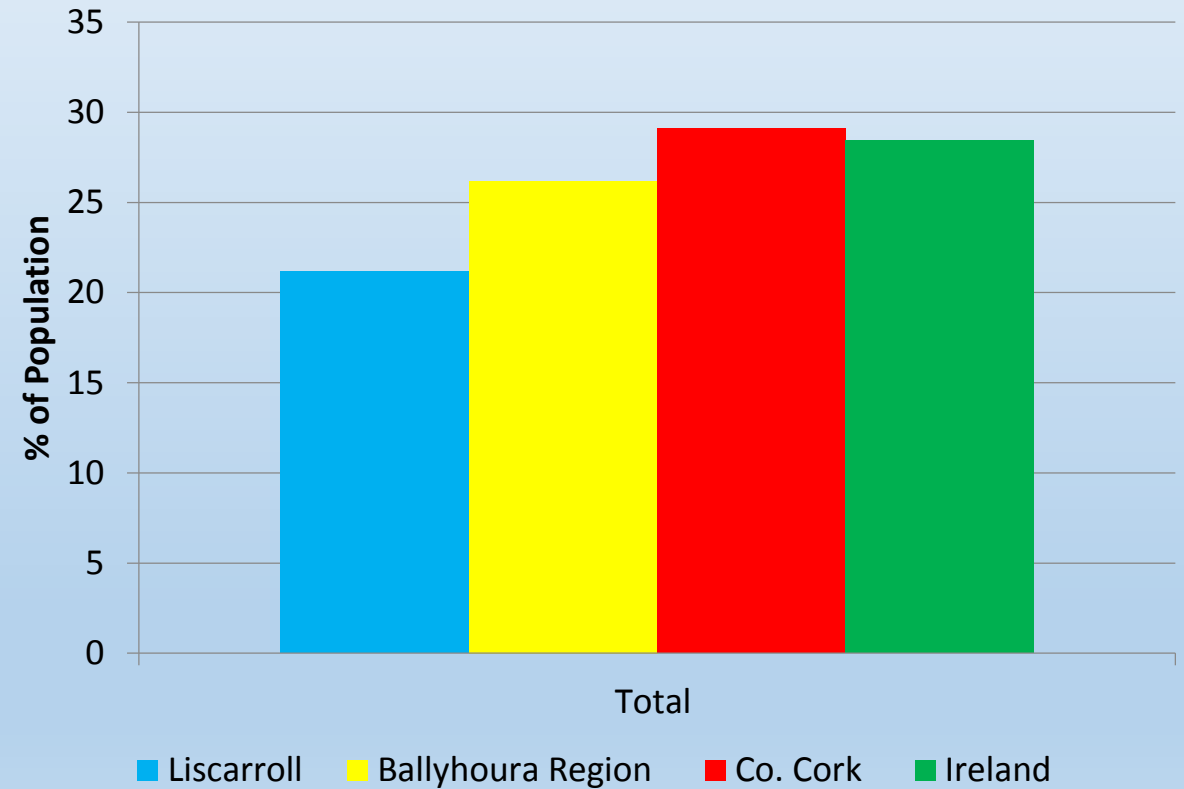


Education Liscarroll 2016

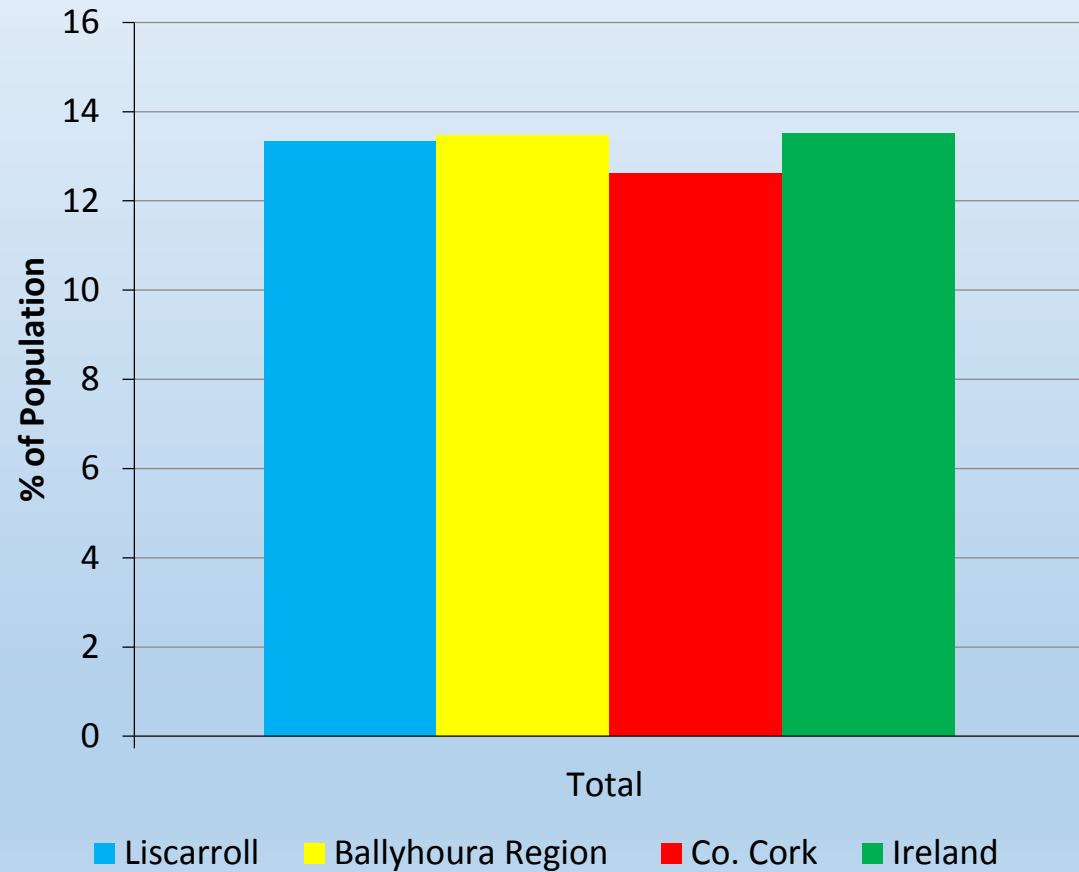
Early School Leavers



Third Level Graduates



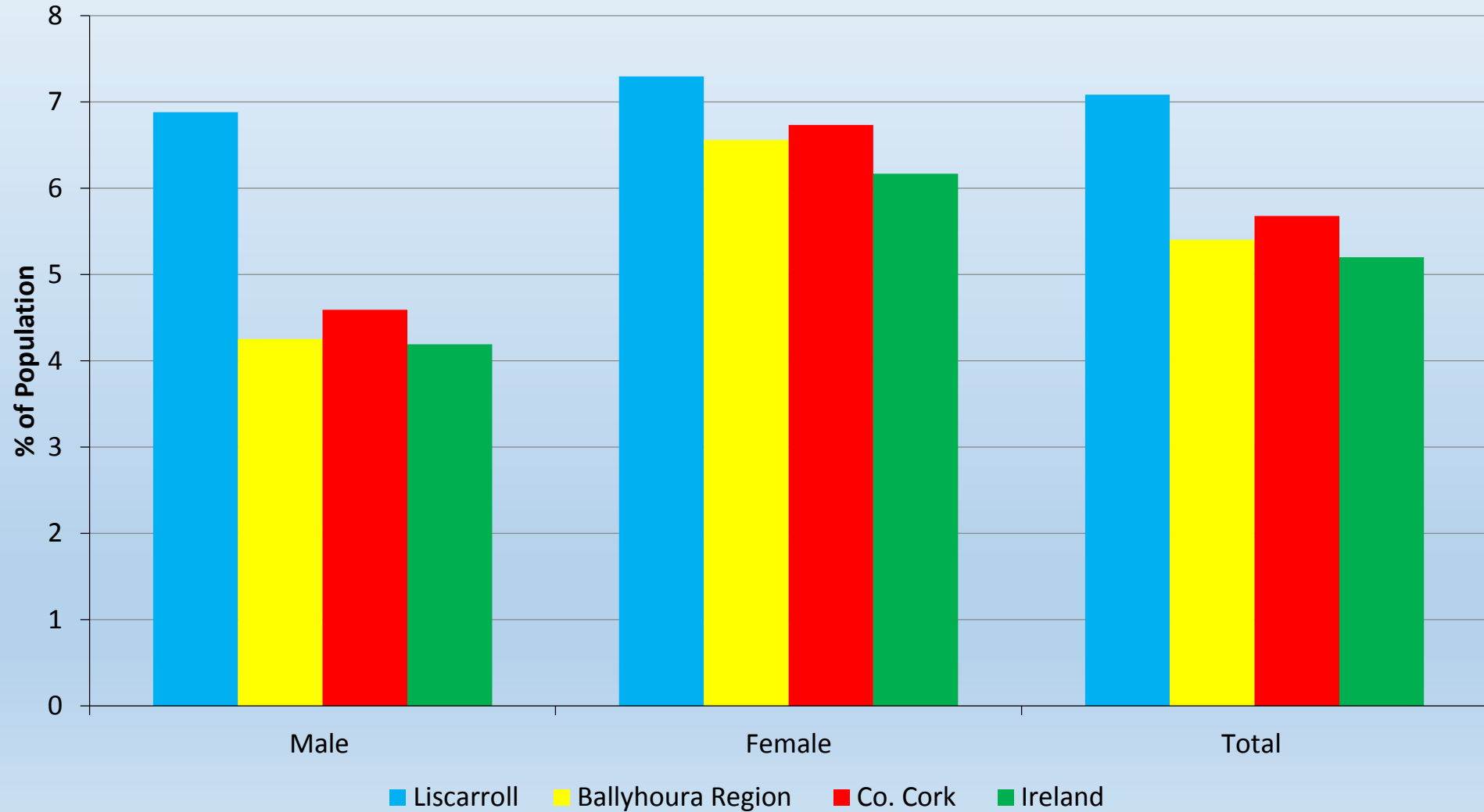
Disability Liscarroll 2016



Population = 883

People with a disability = 112
(12.7%, almost 1 in 8)

Carers Liscarroll 2016



Conclusions from CSO analysis for Liscarroll ED:

- 6.25% population increase between 2011 and 2016
- Youth dependency ratio higher, elderly dependency higher (aging population)
- Unbalanced population structure
- Low level of foreign nationals; 3.15% compared to national 11.6%
- Significant number of males in agriculture and forestry
- Significant number of females in professional services
- A higher level of early school-leaving (historic) and corresponding lower number in third level
- Almost 1 in 8 have a disability
- Pobal Deprivation Index, classified as being marginally below average

CCC Kanturk-Mallow Local Area Plan for Liscarroll 2017

Vision:

The vision for Liscarroll over the lifetime of the Plan is to encourage small scale residential development and regeneration, sympathetic to the history, character and setting of the village, in tandem with provision of employment and services. To promote and expand on the already established tourist functions of the village and further enhance its role within the north cork area.

Kanturk-Mallow Local Area Plan for Liscarroll 2017

4 Objectives

DB - 01	<p><u>Development Boundary</u></p> <p>a) Within the development boundary of Liscarroll encourage the development of up to 15 dwellings during the plan period.</p> <p>b) Appropriate and sustainable water and waste water infrastructure must be available to cater for the development of the settlement.</p> <p>c) Part of the settlement is at risk of flooding.</p>
O - 01	<p><u>Open space & Agriculture</u></p> <p>This prominent site makes a significant contribution to the rural character of the town and the setting of Liscarroll Castle in particular.</p>
O - 02	<p>Open space within existing playing fields and scope for the provision of additional facilities.</p>
O - 03	<p>Lands to remain predominantly open in character. Any development on these lands should not interfere with the landscape setting of the town.</p>
C - 01	<p><u>Community & Utilities</u></p> <p>Existing Playground</p>

Progress update from previous Community Plan (2019)

Done

- **Communications;** website, facebook, twitter, Text Alert, The Notes
- **Community Centre Booking;** standard system in place
- **Maintenance of Village Green;** Community Council and Community Employment

...Progress update from previous Community Plan

On – Going/ Partially Done

- **Lobbying Public Representatives;** Ongoing process, Councillors lobbied on recent LAP, Councillors also contacted re various issues
- **Flood/ Storm Water Drainage;** Still an issue when gullies are not maintained. Requires ongoing consultation with CCC
- **One-Way Traffic;** working with the school to get Canty's Corner to the Old Walls Cross changed to one way. Proposal to be made to CCC shortly.
- **Upgrade Public Lighting;** The Old Walls Cross was upgraded. Some works done to Creche, Sallypark area is still a blackspot.

Progress update from previous Community Plan

On – Going/ Partially Done

- **Extend Speed Limit Zones;** Partially complete
- **Derelict Sites;** Ongoing
- **Approach Road Signage;** Improved some years ago -sign on the road from Castlecor needs to be reinstated
- **Improve Broadband;** Up to 80mbs in village, village outskirts to have 1Gbs in coming months.

Progress update from previous Community Plan

On – Going/ Partially Done

- **Document local history;** Partially done through website and souvenir brochure for the opening of the crèche
- **Develop Walks;** The Donkey Sanctuary have developed a walk around their property. The Beara Breifne way is also in operation ...signage has been provided.
- **Create younger/ older links;** Foróige did set up for a while but its current status is not clear.
- **Set up a youth club;** Foróige did set up for a while but its current status is not clear.

Progress update from previous Community Plan

Not Done

- **Upgrade Footpaths;** Still a big issue. Has been put on hold until water main upgrade is complete.
- **Development of Famine House;** Building is worse and roof is gone. May have little left to work with.
- **Retail Development – to discuss with developers;** No discussions took place.
- **Undertake study of rural transport needs;** No rural transport in area
- **Examine tourism potential;** Not done.

Progress update from previous Community Plan

Not Done Yet

- **Investigate potential for other sports opportunities;** Not done
- **Undertake an audit of training needs;** Not done
- **Arrange a Photo Day and Reminiscence Events;** There was one for the Point to Point in 2018
- **Re-establish Mother & Toddler Group;** Not done. There was one in Churchtown and mothers from Liscarroll attended.
- **Undertake needs analysis for older people;** Refer to Social Satellite Group

Issues for Consideration

1. Ageing population
2. Low demographic vitality/ sustainability
3. $\frac{1}{4}$ of households one-person /High level of carers
4. 1 in 8 people with a disability
5. Lisscarrol 'marginally below average' (affluence/deprivation)
6. Others???

Table Discussions

Is this your understanding of the situation in Lisscarroll?

Are we missing anything?

Your Suggestions & Ideas

- Based on the presentation and the table discussions, what are your ideas and suggestions?
- Write on post-its – just one idea per post-it
- Place on the relevant flipchart page

Next...

Survey Deadline; Weds 03rd April

2nd Workshop; Tuesday 09th April